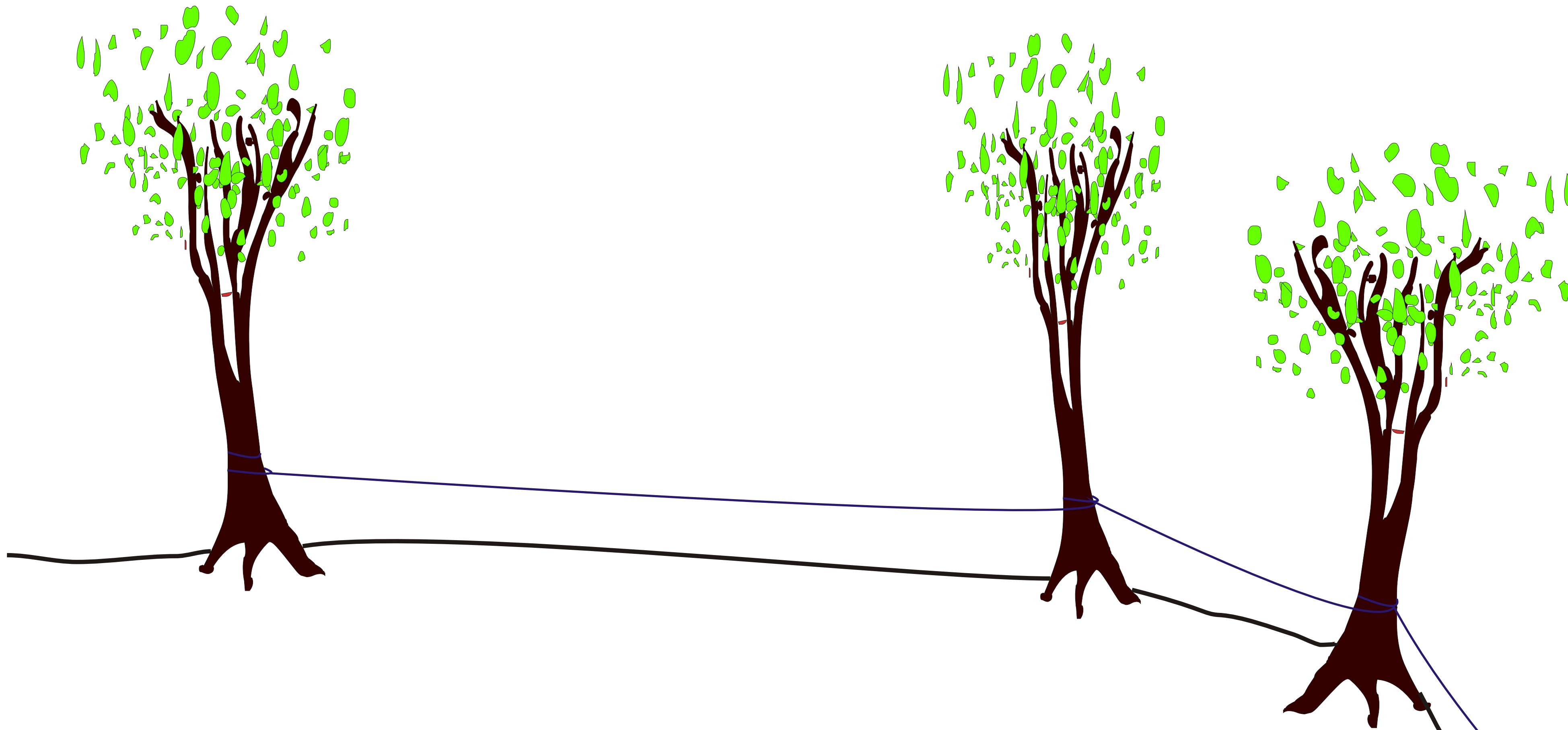

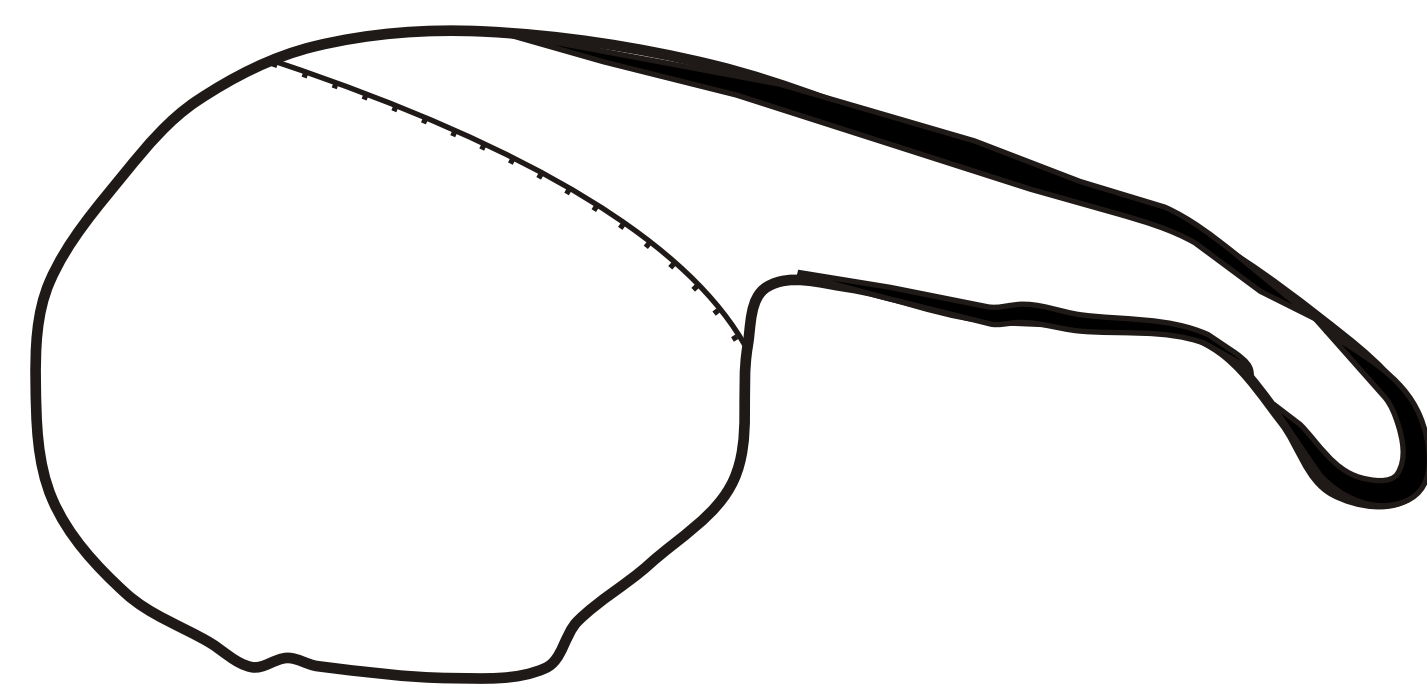


# AVENUL IZOIUL MARE

## 3601-24



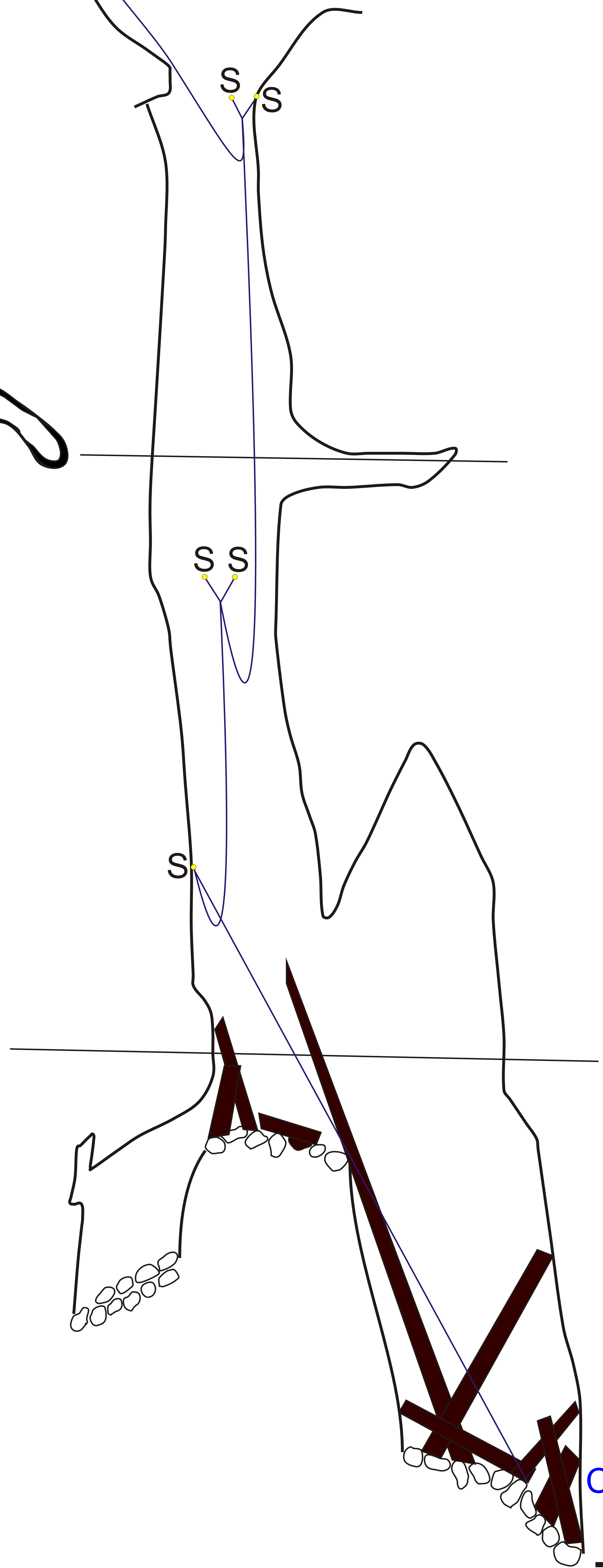
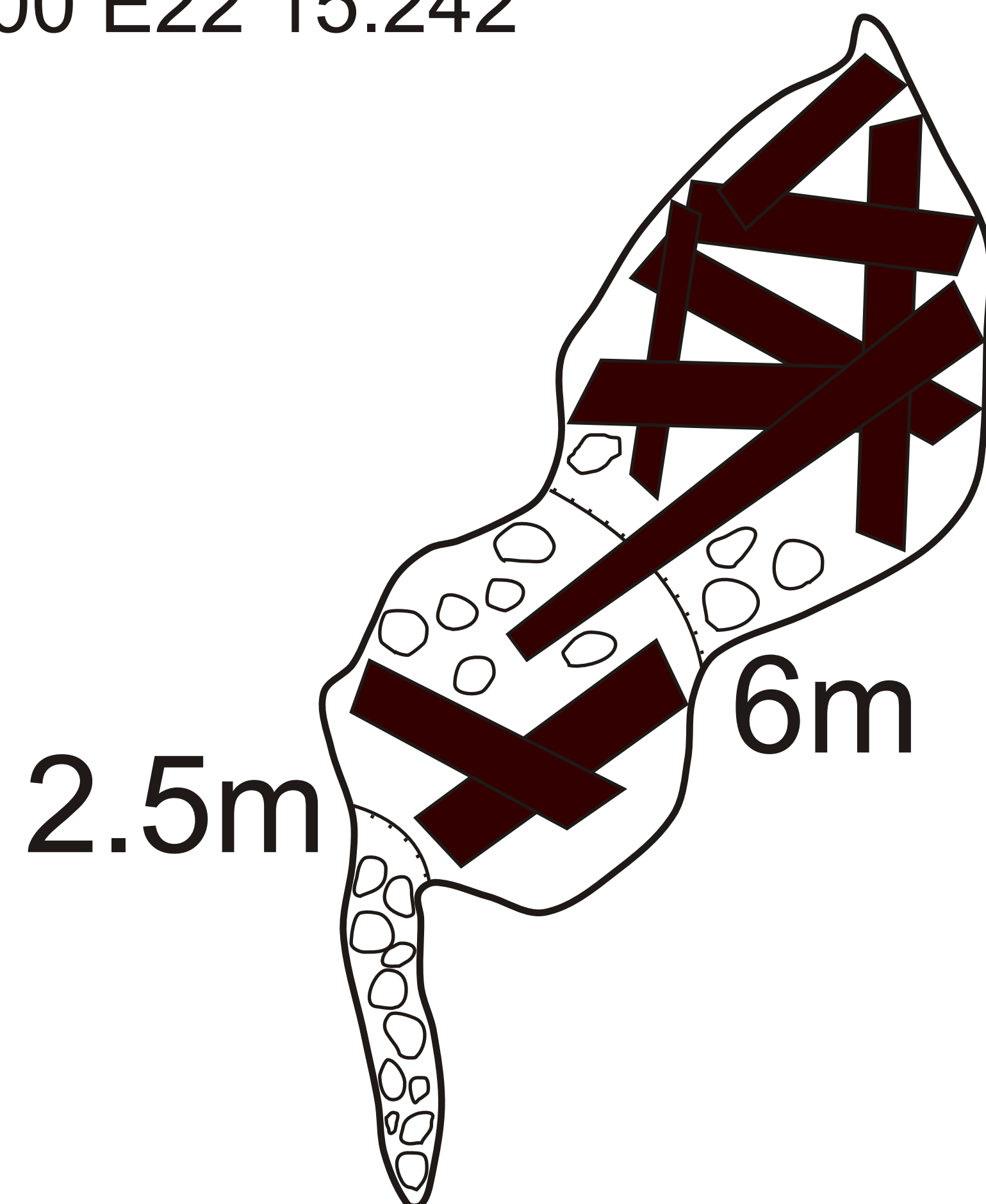
0 5 10m



**Cartografiere 1975:** Gabor Halasi  
**Reambulare 2013:** Mihai Besesek

**Dezvoltare:** 50 m  
**Denivelare:** - 34 m  
**Clasa de precizie:** 4

**Localizare:** Stațiunea Moneasa, Creasta Feredeu  
**Coordonate GPS:** N46 28.400 E22 15.242  
**Altitudine absolută:** 522 m



C 60m

- 34 m